Route Log Progress Chart

DRAFT

Please Note: Errors and Omissions May Exist.
Contact the VTrans Mapping Unit with questions or concerns.

DISTRICT	TOWN	ROUTE
	[u'I091-0000S']	I-91

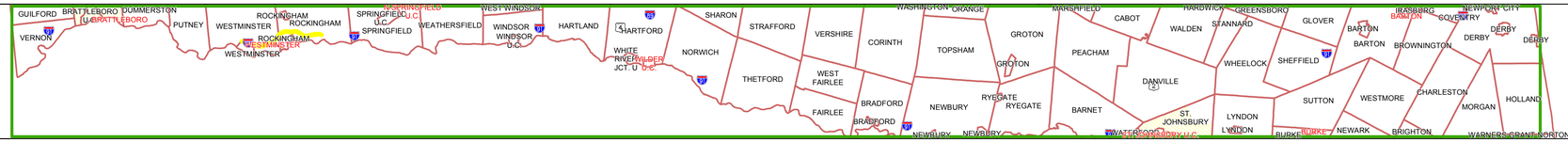

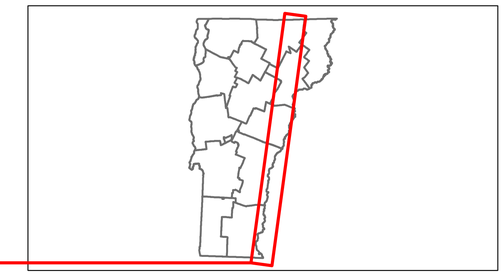

Stick Diagram

Primary Structures
Secondary Structures
Stations (Feet)
Railroad Crossings
Divided State Highway
State Highway
Divided Class 1 Town Highway
Class 1 Town Highway
Town Boundary
District Boundaries
State/Town Highway Change
Divided Highway Limits
Ghost Section Boundary
Streams

Scale:1in = 2000 FEET

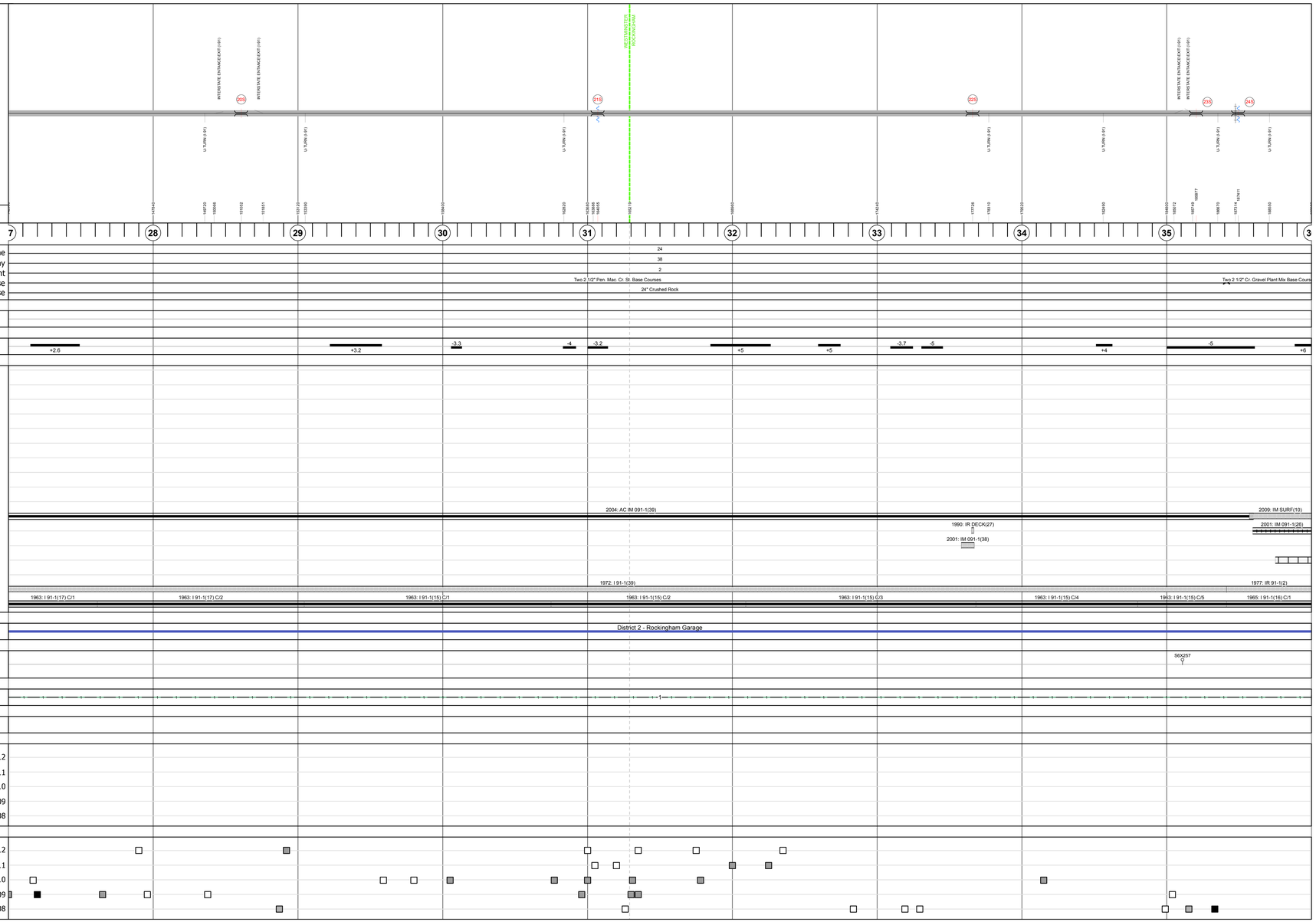

DESCRIPTION BLOCK

Bridge 20S:
Stringer/multi-beam or girder - 1963
Structure No. 20091020S13202
Length: 163'
Width: 30.0'
Under Clearance: 15.5'
Facility Carried: I 00091 ML
Bridge Type: 3 SPAN ROLLED BEAM
Features Intersected: I 91 OVER WSTMSTER SH
Surface: Bituminous
Maintenance/Ownership: State

Bridge 21S:
Stringer/multi-beam or girder - 1963
Structure No. 20091021S13202
Length: 542'
Width: 30.0'
Under Clearance: 19.25'
Facility Carried: I 00091 ML
Bridge Type: 8 SPAN ROLLED BEAM
Features Intersected: I 91 OVER TH 1 SAXTON
Surface: Bituminous
Maintenance/Ownership: State

Bridge 22S:
Stringer/multi-beam or girder - 1963
Structure No. 20091022S13142
Length: 84'
Width: 38.0'
Under Clearance: 13.33'
Facility Carried: I 00091 ML
Bridge Type: ROLLED BEAM
Features Intersected: I 91 OVER TH NO 46
Surface: Bituminous
Maintenance/Ownership: State

Bridge 23S:
Stringer/multi-beam or girder - 1963
Structure No. 20091023S13142
Length: 157'
Width: 42.0'
Under Clearance: 14.0'
Facility Carried: I 00091 ML
Bridge Type: 3 SPAN ROLLED BEAM
Features Intersected: I 91 OVER VT 103
Surface: Bituminous
Maintenance/Ownership: State

Bridge 24S:
Truss - deck - 1965
Structure No. 20091024S13142
Length: 851'
Width: 30.0'
Under Clearance: 100.0'
Facility Carried: I 00091 ML
Bridge Type: 4 SPAN STL DK TRUSS
Features Intersected: I 91 OVER GM RR WLMSR
Surface: Bituminous
Maintenance/Ownership: State

Historic Projects

Retreatment
Resurface
Unknown
Bituminous Mix
Skinny Mix
Bituminous Seal
Bituminous Concrete
Bituminous Macadam
Cold Plane and Bituminous Concrete
Concrete
Gravel
Surface Treated Gravel
Plant Mix
Reclaimed Base and Bituminous Concrete

Functional Class

1 7 12 17
2 8 14 19
6 11 16

Speed Zones

SPEED LIMIT 25 30 35 40 45 50 55 60 65

Curves

curve left
curve right

Grades

grade up
grade down

Road Widths

(ft)

Traffic Counters

(counter ID)

AADT

(count)

Crash Locations

Fatal
Injury
Property Damage Only
Unknown Crash Type

Mileage by Functional Class By Sheet

91-1	1 - Rural - Principal Arterial - Interstate	9.000

Total Mileage: 9.000 mi

Mileage by Town By Sheet

[u'I091-0000S'] - I091-0000S	9.0 of 177.432

Total Mileage: 9.0 mi

DISTRICT	TOWN	Date: 11/14/13	ROUTE
	[u'I091-0000S']	4 of 20 TWN mileage: 27.0 to 36.0	I-91 ETE mileage: 0.0 to 177.432